

Camera Height	1.65m	Camera / Lens	Canon 5DS R / 50mm f/1.4 USM	Date taken	26.02.2021
m AOD	33.3m	Format	Panorama	Time	11:41
Elevation	185.29	Camera position	403086.16 396772.51	Conditions	50% Cloud, Good Visibility

90 degree cylindrical photograph
 Page should be printed at A1 width, A3 height (841 x 297mm) and viewed at a comfortable arm's length (approx. 500mm).


Drawing Suitability	Status
PUBLISHED	

Description: View from Trans Pennine Trail (NCN 62), Longendale Trail (within Peak District National Park)						
Status	Revision	Drawn	Checked	Reviewed	Authorised	Issue Date
PUBLISHED	0	JW	...	EM	PG	15/07/20

Client

Project Title	The A57 Link Roads (previously known as Trans Pennine Upgrade) (the scheme)
Drawing Title	Figure 7.9 - Winter Photograph (day) - Viewpoint 15 (Sheet 31 of 42)

Drawing Number	TR010029/APP/E.2	Volume	-
Project		Originator	
Location		Type	
Original Size: A1	Scale: N/A	Project Ref. No:	
		Sheet: 31 of 38	Rev: 0



Camera Height	1.65m	Camera / Lens	Canon 5DS R / 50mm f/1.4 USM	Date taken	25.02.2021
m AOD	33.3m	Format	Panorama	Time	17:10
Elevation	273.25	Camera position	398475.21 396208.12	Conditions	40% cloud, Good Visibility

90 degree cylindrical photograph
 Page should be printed at A1 width, A3 height (841 x 297mm) and viewed at a comfortable arm's length (approx. 500mm).

Drawing Suitability	Status
PUBLISHED	


Description View from PRoW LON/41						
Status	Revision	Drawn	Checked	Reviewed	Authorised	Issue Date
PUBLISHED		JW	... I	EM	PG	15/07/20

Client



Project Title	The A57 Link Roads (previously known as Trans Pennine Upgrade) (the scheme)
Drawing Title	Figure 7.9 - Winter Photograph (day) - Viewpoint 16 (Sheet 32 of 42)

Drawing Number	TR010029/APP/6.2	Volume	-
Project	Originator	Role	Number
Location		Type	
Original Size: A1	Scale: N/A	Project Ref. No:	Sheet: 32 of 39 Rev: 0



Camera Height	1.65m	Camera / Lens	Canon 5DS R / 50mm f/1.4 USM	Date taken	26.02.2021
m AOD	33.3m	Format	Panorama	Time	20:53
Elevation	273.25	Camera position	398475.21 396208.12	Conditions	Night time, clear

90 degree cylindrical photograph
 Page should be printed at A1 width, A3 height (841 x 297mm) and viewed at a comfortable arm's length (approx. 500mm).

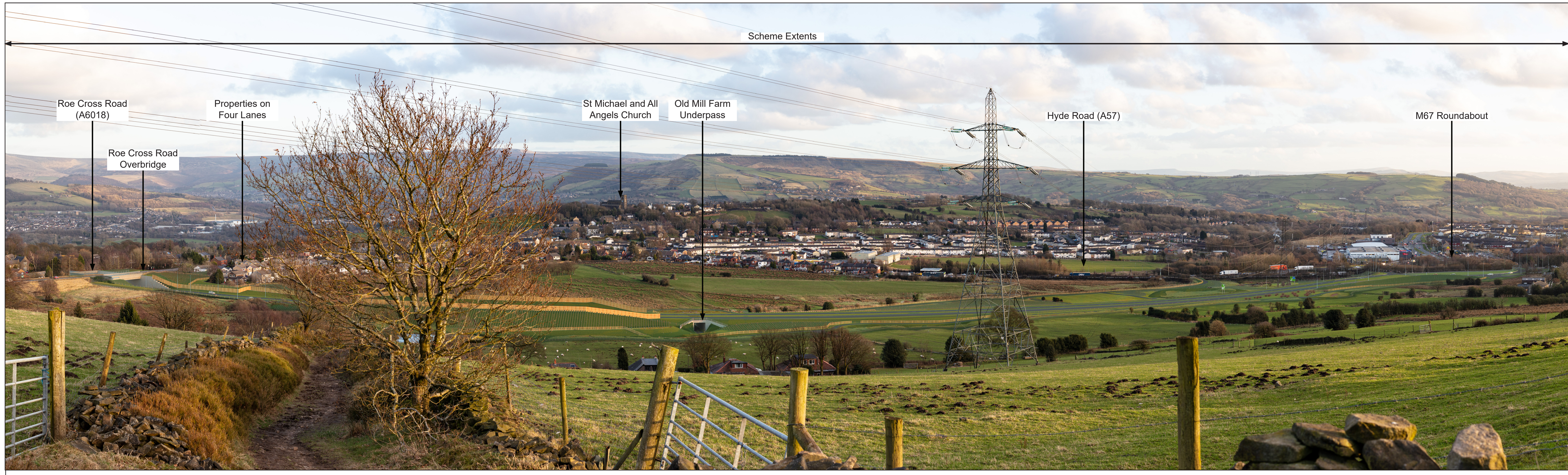
Drawing Suitability	Status
PUBLISHED	

Description View from PRow LON/41						
Status	Revision	Drawn	Checked	Reviewed	Authorised	Issue Date
			...	EM	PG	15/07/20
Description PUBLISHED						
Status	Revision	Drawn	Checked	Reviewed	Authorised	Issue Date
	0	JW	...	EM	PG	15/07/20

Client

Project Title	
The A57 Link Roads (previously known as Trans Pennine Upgrade) (the scheme)	
Drawing Title	
Figure 7.9 - Winter Photograph (night) - Viewpoint 16 (Sheet 33 of 42)	

Drawing Number	TR010029/APP/E.2	Volume	-
Project		Originator	
Location		Type	
Role		Number	
Original Size: A1	Scale: N/A	Project Ref. No:	Sheet: 33 of 38 Rev: 0



Camera Height	1.65m	Camera / Lens	Canon 5DS R / 50mm f/1.4 USM	Date taken	25.02.2021
m AOD	33.3m	Format	Panorama	Time	17:10
Elevation	273.25	Camera position	398475.21 396208.12	Conditions	40% cloud, Good Visibility

90 degree cylindrical photograph
 Page should be printed at A1 width, A3 height (841 x 297mm) and viewed at a comfortable arm's length (approx. 500mm).

Drawing Suitability	Status
PUBLISHED	

Description View from PRoW LON/41

Status	Revision	Drawn	Checked	Reviewed	Authorised	Issue Date
PUBLISHED		JW	... I	EM	PG	15/07/20


Client



Project Title
 The A57 Link Roads (previously known as Trans Pennine Upgrade) (the scheme)

Drawing Title
 Figure 7.9 - Winter Photomontage Year 1 - Viewpoint 16 (Sheet 34 of 42)

Drawing Number	TR010029/APP/6.2	Volume	-
Project	Originator	Role	-
Location	Type	Number	-
Original Size: A1	Scale: N/A	Project Ref. No:	Sheet: 34 of 39 Rev: 0



Camera Height	1.65m	Camera / Lens	Canon 5DS R / 50mm f/1.4 USM	Date taken	25.02.2021
m AOD	33.3m	Format	Panorama	Time	17:10
Elevation	273.25	Camera position	398475.21 396208.12	Conditions	40% cloud, Good Visibility

90 degree cylindrical photograph
 Page should be printed at A1 width, A3 height (841 x 297mm) and viewed at a comfortable arm's length (approx. 500mm).

Drawing Suitability	Status
PUBLISHED	

Description View from PRoW LON/41						
Status	Revision	Drawn	Checked	Reviewed	Authorised	Issue Date
		JW	...	EM	PG	15/07/20
Description PUBLISHED						
Status	Revision	Drawn	Checked	Reviewed	Authorised	Issue Date
	0	JW	...	EM	PG	15/07/20

Client

Project Title	The A57 Link Roads (previously known as Trans Pennine Upgrade) (the scheme)
Drawing Title	Figure 7.9 - Winter Photomontage Year 15 - Viewpoint 16 (Sheet 35 of 42)

Drawing Number	TR010029/APP/E.2	Volume	-
Project	Originator	Type	Role
Location		Number	
Original Size: A1	Scale: N/A	Project Ref. No:	Sheet: 35 of 39 Rev: 0